

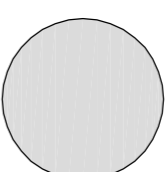
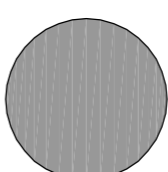


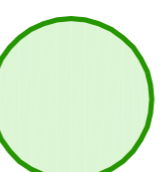


SITES TO THE REAR OF CAMBRIDGE ROAD / CHAPEL HILL,
STANSTED MOUNTFITCHET, ESSEX



COPYRIGHT
Information contained on this drawing is confidential and may not be used for any purpose other than that for which the drawing is supplied without prior written authority of The Barcham Overly Partnership. This drawing is copyright and may not be copied except within the agreed conditions of supply.


GENERAL
All dimensions to be verified on site prior to commencement of work. All work to be carried out in accordance with the latest edition of BS 5606:2000 and all current revisions, and, all current British Standard Codes of Practice.

KEY TO LAND USES

-  = DENOTES EXISTING RESIDENTIAL PROPERTY
-  = DENOTES EXISTING NON RESIDENTIAL & COMMERCIAL PROPERTY
-  = FORMER, LONDON & STANSTED SITE
-  = THE GREENS BUILDINGS
-  = SITE OWNED BY STANSTED MOUNTFITCHET PARISH COUNCIL
-  = PROPOSED SHELTERED HOUSING - 17 UNITS (8No. 1 BED, 9No. 2 BED)
-  = PROPOSED NEW LIBRARY

REDEVELOPMENT PROPOSAL TO REGENERATE THE FORMER LONDON & STANSTED SITE AT 14 CAMBRIDGE ROAD, STANSTED MOUNTFITCHET, WITH ASSOCIATED COMMUNITY BENEFITS

Site Plan


THE BARCHAM OVERLY PARTNERSHIP
Chartered Architects & Designers
Stansted, Essex
Tel: 01279 816040

scale: 1:500 (A1) | draw: JO | date: Oct 2015

Dwg No. 2623-10

Potential Development Plan - 1:500 (A1)

